

Dernol to Marteg, October 2010 onwards.

Reach Length: 2.7 miles

Terms and Conditions:







Canoeing can take place **only** when the water height is above the red line on the gauge at Pantmawr - <http://www.wyeuskfoundation.org/conditions/gauge4.php> - **and at no other times.**

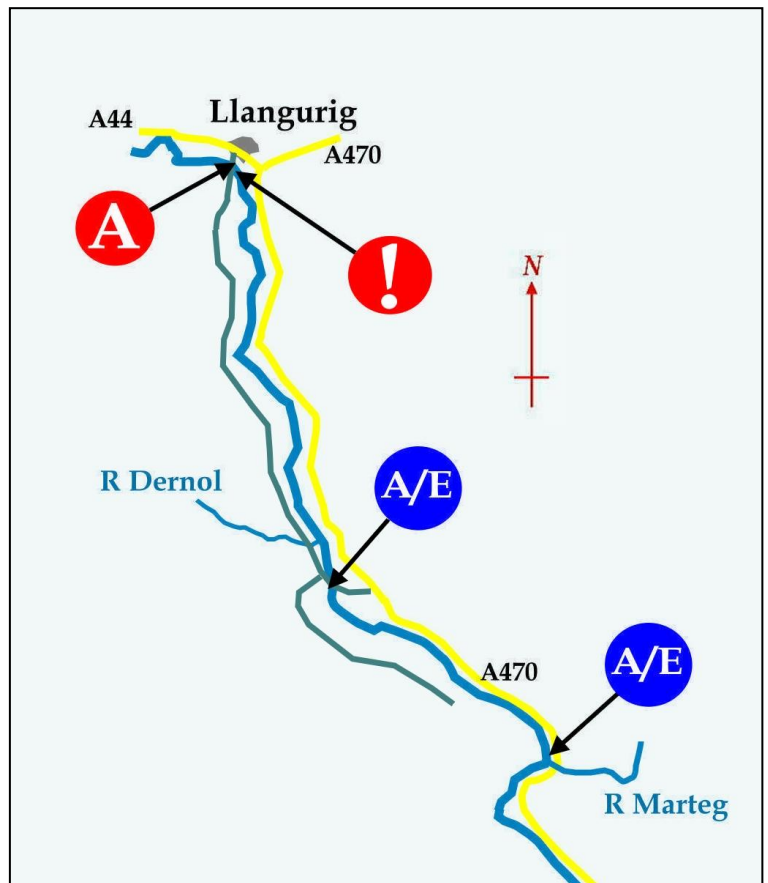
Please note that this applies all year round, not just to the 16th March to 17th October period as with the Llanwrthwl to Glasbury reaches.

Canoeists may prefer to start at Dernol rather than travelling further upstream to Llangurig. Dernol is an easier access point and the flow is greater here.

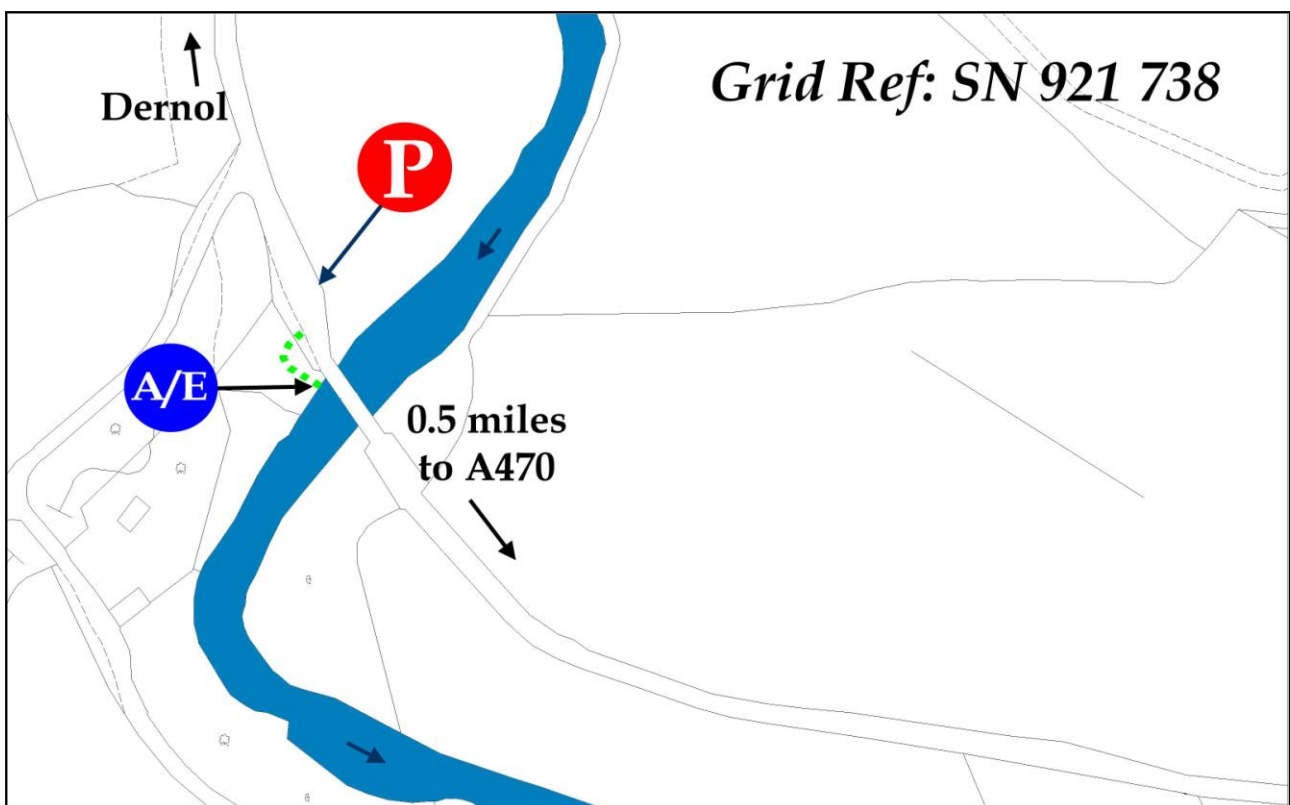
The general terms and conditions for upper Wye paddling always apply.

Map symbols:

	Access		Parking
	Access/Exit		Unloading
	Exit		WARNING (See text for details)



Dernol Access/Exit Point



Directions:

From Llangurig take the A470 south for approximately 4 miles. Take the turning right, signposted to Dernol. Follow this lane for another ½ mile until you come to the bridge. Park in the lay-by on the right on the other (north) side of the bridge.

Accessing & exiting the water:

From the lay-by enter the field on the right bank of the downstream side of the bridge, via the metal gate. Proceed directly to the river from there.

Marteg Exit Point

Directions:

From Llangurig take the A470 south for approximately 6.4 miles. Just before the road crosses the Marteg stream, you will see a large lay-by on your right, marking the parking and exit point for this reach.

Exiting the water:

Exit the river on the left bank just upstream of the small suspension bridge. It is also the start of the Marteg to Llanwrthwl section.

PLEASE BE AWARE THAT THIS IS A WILDLIFE RESERVE SO KEEP NOISE AND DISTURBANCE TO A MINIMUM. DO NOT CROSS THE BRIDGE WITH CANOES.

